






 **Mapitude**
www.MappingSoftware.com

Australia Postcode Boundaries

-  State Boundary
 -  Postcode Boundary
 -  Local Government Boundary
- 0 7.5 15
Kilometers

Created with Mapitude Mapping Software by Caliper

©2013 CALIPER